

NOTICE!!

These documents have been scanned!

Do not place un-scanned documents beneath this notice!

Do not remove this notice from this file!

GPO Jacket No. 560-102
Print Order 61540
Rise Business Services, LLC
Job=AZ15 5/13/2019



Box Number= AZ15041



Claim Begin-End: AMC422564-AMC422564

1 Initial Receipt



AZ15041-27

AMC421078-AMC422564

United States Department of the Interior
Bureau of Land Management
 LANDS/RECREATION & PLANNING
 ONE N CENTRAL AVE
 PHOENIX, AZ 85004 -2203
 Phone: 602-417-9200

Receipt

No: 2762917

Transaction #: 2846871		ENTERED INTO COMPUTER
Date of Transaction: 03/26/2013		
CUSTOMER: APR 04 2013 <i>pb</i>		
	DAVID IOLI PO BOX 215 BOWIE, AZ 85605-0215 US	

LINE #	QTY	DESCRIPTION	REMARKS	UNIT PRICE	TOTAL
1	1.00	LOCATABLE MINERALS / MINING CLAIMS- NEW, UNADJUD, ONE OR MORE AUTH NOS / NEW MINING CLAIM LOCATION FEE \$34 CASES: AMC422564/\$34.00		- n/a -	34.00
2	1.00	LOCATABLE MINERALS / MINING CLAIMS- NEW, UNADJUD, ONE OR MORE AUTH NOS / NEW MINING CLAIM PROCESSING FEE \$15 CASES: AMC422564/\$15.00		- n/a -	15.00
3	1.00	LOCATABLE MINERALS / MINING CLAIMS- NEW, UNADJUD, ONE OR MORE AUTH NOS / NEW MINING CLAIM MAINT FEE \$140 CASES: AMC422564/\$140.00		- n/a -	140.00
TOTAL:					\$189.00

PAYMENT INFORMATION			
1	AMOUNT:	189.00	POSTMARKED: 03/22/2013
	TYPE:	CHECK	RECEIVED: 03/25/2013
	CHECK NO:	50929729424	
	NAME:	IOLI, DAVID PO BOX 215 BOWIE AZ 85605-0215 US	

REMARKS

This receipt was generated by the automated BLM Collections and Billing System and is a paper representation of a portion of the official electronic record contained therein.

NOTICE!!

These documents have been scanned!

Do not place un-scanned documents beneath this notice!

Do not remove this notice from this file!

GPO Jacket No. 560-102
Print Order 61540
Rise Business Services, LLC
Job=AZ15 5/13/2019



Box Number= AZ15041



Claim Begin-End: AMC422564-AMC422564

2 Correspondence



AZ15041-27

AMC421078-AMC422564

**NO
DOCUMENTS
FOUND**

NO DOCUMENTS FOUND
NO DOCUMENTS FOUND

NOTICE!!

These documents have been scanned!

Do not place un-scanned documents beneath this notice!

Do not remove this notice from this file!

GPO Jacket No. 560-102
Print Order 61540
Rise Business Services, LLC
Job=AZ15 5/13/2019



Box Number= AZ15041



Claim Begin-End: AMC422564-AMC422564

3 Transfers



AZ15041-27

AMC421078-AMC422564

**NO
DOCUMENTS
FOUND**

NO DOCUMENTS FOUND
NO DOCUMENTS FOUND

NOTICE!!

These documents have been scanned!

Do not place un-scanned documents beneath this notice!

Do not remove this notice from this file!

GPO Jacket No. 560-102
Print Order 61540
Rise Business Services, LLC
Job=AZ15 5/13/2019



Box Number= AZ15041



Claim Begin-End: AMC422564-AMC422564

4 Miscellaneous



AZ15041-27

AMC421078-AMC422564

**NO
DOCUMENTS
FOUND**

NO DOCUMENTS FOUND
NO DOCUMENTS FOUND

NOTICE!!

These documents have been scanned!

Do not place un-scanned documents beneath this notice!

Do not remove this notice from this file!

GPO Jacket No. 560-102
Print Order 61540
Rise Business Services, LLC
Job=AZ15 5/13/2019



Box Number= AZ15041



Claim Begin-End: AMC422564-AMC422564

5 Annual Filings



AZ15041-27

AMC421078-AMC422564

393

422352
FORM APPROVED
OMB NO. 1004-0114
Expires: January 31, 2020

MAINTENANCE FEE WAIVER CERTIFICATION

SEE INSTRUCTIONS ON PAGE 2

- This small miner waiver is filed for the assessment year beginning on September 1, 2018 and ending on September 1, 2019
- The undersigned and all related parties owned ten or fewer mining claims, mill, or tunnel sites located and maintained on Federal lands in the United States of America on September 1, 18.
- The undersigned have performed the assessment work required by law for each mining claim listed prior to filing this waiver and understand that by filing this form, the undersigned must file an affidavit of assessment work with the Bureau of Land Management (BLM) by the December 30th following the filing of this waiver.
- The undersigned understand that if the assessment work obligation has not yet come due under 30 U.S.C. 28 (for those claims in their first assessment year only), a notice of intent to hold reciting this condition must be recorded by the December 30th following the filing of this waiver.
- The undersigned understand that mill and tunnel sites may also be listed on this waiver and be waived from payment of the maintenance fee, and that a notice of intent to hold for these sites is required to be filed with the BLM by the December 30th following the filing of this waiver.
- The undersigned understand and acknowledge that pursuant to 43 U.S.C. 1212 and 18 U.S.C. 1001, the filing or recording of a false, fictitious, or fraudulent document with the BLM may result in a fine of up to \$250,000, a prison term not to exceed five years, or both.
- The mining claims, mill or tunnel sites for which this waiver from payment of the maintenance fees is requested are:

	CLAIM OR SITE NAME	BLM RECORDATION SERIAL NUMBER
1.	PUERTO DEL DADO	AMC 422 10564 (913) 564
2.		
3.		
4.		
5.		
6.		
7.		
8.		
9.		
10.		

The owner(s) (claimants) of the above mining claims and sites are:

DAVID IOLI
(Owner's Name - Please Print)
PO BOX 215
(Owner's Mailing Address)

David Ioli
(Owner's Signature)
Bowie AZ 85605
(City) (State) (Zip Code)

(Owner's Name - Please Print)

(Owner's Mailing Address)

(Owner's Signature)

(City) (State) (Zip Code)

(Owner's Name - Please Print)

(Owner's Mailing Address)

(Owner's Signature)

(City) (State) (Zip Code)

(Owner's Name - Please Print)

(Owner's Mailing Address)

(Owner's Signature)

(City) (State) (Zip Code)

PHOENIX, ARIZONA
RECEIVED
BLM AZ STATE OFFICE
2018 AUG 28 A 11:13

(Owner's Name - Please Print)

(Owner's Signature)

(Owner's Mailing Address)

(City)

(State)

(Zip Code)

(Owner's Name - Please Print)

(Owner's Signature)

(Owner's Mailing Address)

(City)

(State)

(Zip Code)

(Owner's Name - Please Print)

(Owner's Signature)

(Owner's Mailing Address)

(City)

(State)

(Zip Code)

(Owner's Name - Please Print)

(Owner's Signature)

(Owner's Mailing Address)

(City)

(State)

(Zip Code)

18 U.S.C. 1001 and 43 U.S.C. 1212 make it a crime for any person knowingly and willfully to make to any department or agency of the United States any false, fictitious or fraudulent statements or representations as to any matter within its jurisdiction.

INSTRUCTIONS

1. This certification is made under the provisions of 43 U.S.C. § 1744 and 30 U.S.C. §28-28k and the regulations thereunder (43 CFR Part 3830).
2. The claimant(s) must fill in the dates in paragraph 1 for the beginning and ending of the assessment year for which this waiver is sought.
3. The claimant(s) must fill in the date in paragraph 2 for the beginning of the assessment year for which this waiver is sought.
4. All claim and site names and BLM serial numbers must be listed for the mining claims, mill sites, and tunnel sites for which the waiver is sought.
5. All owners of the mining claims, mill sites, and tunnel sites and their addresses must be given.
6. This waiver form must be signed by all the claimants or their designated agent, in original form. If an agent is designated, a notarized designation of agent, signed by all of the claimants with proper address given, must be submitted with this waiver.
7. This form must be filed no later than September 1st for the upcoming assessment year in the BLM State Office where the mining claims or sites are recorded, or the waiver cannot be granted by the BLM. (Example: To obtain a waiver for the assessment year 2012, which begins on September 1, 2011, you must qualify for and file for a waiver no later than September 1, 2011, in the proper BLM State Office.)
8. For all mining claims which require assessment work, you must record an affidavit of labor on or before the December 30th immediately following the filing of this waiver. For all other mining claims or sites waived, you must record a notice of intent to hold on or before the December 30th immediately following the filing of this waiver.
9. Mill and tunnel sites may also be listed on this waiver and be waived from payment of the maintenance fee. A notice of intent to hold for these sites is required to be filed by the December 30th following the filing of this waiver.

PHOENIX, ARIZONA
 BLM AZ STATE OFFICE
 RECEIVED
 2018 AUG 28 AM 12
 OFFICIAL USE ONLY

Amc 422 564

When Recorded Return Document to:
DAVID IOLI
PO BOX 215
BOWIE ARIZ. 85605

Check here is this is a change of address.
Telephone: _____
E-mail address: _____

AFFIDAVIT OF PERFORMANCE OF ANNUAL WORK

1. State of Arizona, County of Cochise AZ. ss:
2. I (Name) DAVID IOLI
3. Reside at (Address) 112 E. Kinchilla
City Bowie County Cochise

RECEIVED
BLM
Date
Stamp
2018 AUG 28 A 11: 14
PHOENIX, ARIZONA
AZ STATE OFFICE

State AZ Zip 95605 being duly sworn, depose and say that I am a citizen of the United States, more than eighteen years of age, and that all of the facts set forth in this affidavit, subject to the provisions and penalties of 18 U.S.C. 1001 pertaining to the filing of false, fictitious, or fraudulent statements with the United States, are true and correct according to the best of my knowledge, information and belief.
4. Owner's name and address (If not shown in Items 1-3 above). _____

5. That I am personally acquainted with the mining claim(s). The work and improvements were made by and at the expense of the owner(s) of said claim(s). Said contiguous group of claims, listed on this document, are situated in the _____ (optional) Mining District; _____ County, Arizona.

Line No.	AMC NUMBER	CLAIM/SITE NAME	COUNTY RECORDER DATA (If available)	TWP	RNG	SEC
1	422 504	PUERTO DEL DADO		15S.	28E.	10
2	422 564					
3						
4						
5						
6						

AD 9/24/18

RECEIVED
BLM AZ STATE OFFICE
2018 AUG 28 A 11:14
PHOENIX, ARIZONA

BLM
Date
Stamp

7					
8					
9					
10					

6. That between the dates starting at 12 o'clock noon on September 1, 20 18 and ending at 12 o'clock noon on September 1, 20 19 at least \$ 500⁰⁰ dollars worth of work and improvements were done and performed upon said claim(s) or upon one or more of a contiguous group of claims for the benefit of all, wholly or partly outside of a contiguous group of claims for the benefit of all, not including the location work.


7. That the following persons were employed to perform the work and improvements described herein: WAYNE COX, CLYDE ELMER, DAVID IOLI, Jeha Vezette

8. That the work and improvements performed were: MAINT. OF SITE, Rebuilt Door To Tunnel Sit Filled in wash-outs ON ROAD

9. Dated: 8-26, 2018 Signature: David Ioli

SUBSCRIBED AND SWORN TO before me, a Notary Public, this 27 day of AUGUST 20 18

By: SHARON WEBSTER
Notary Public Sharon Webster
My Commission Expires DEC 23 2019



Bureau of Land Management
Arizona State Office
www.blm.gov/az

No. of Claims: 1 x \$10 = 10
Check No.: cash Init. ERG
Receipt No.: 4247381
For BLM Use Only

NOTICE OF INTENTION TO HOLD MINING CLAIMS/SITES

When Recorded Return Document to:

DAVID IOLI
P.O. Box 215
Bowie AZ 85605

RECEIVED
 ARIZONA STATE OFFICE
 2018 AUG 28 A 11:14
 PHOENIX, ARIZONA
 BLM
 Date
 Stamp

Check here if this is a change of address.
 Telephone: _____
 E-mail Address: _____

I (We) intend to hold the claims(s) and/or site(s) listed below for the calendar year 20 19, and I (We) have filed or will file a Notice of Intent to Hold in the county where the claim (s) is located.

Reason for filing a Notice of Intent to Hold instead of an assessment work filing (check one):

- Maintenance fee was paid to maintain claim(s) during this assessment year.
- Mill or tunnel sites.
- Claim(s) was located during the current assessment year.
- BLM has deferred assessment work (attach copy of decision granting deferment, or pending petition for deferment including date petition was filed.)

Line No.	AMC NUMBER	CLAIM/SITE NAME	COUNTY RECORDER DATA (If available)	TWP	RNG	SEC
1	422504	PUERTO DEL DADO		15 S	28 E	10
2	422564					
3						
4						
5						
6						
7						
8						
9						
10						

NOTICE OF INTENTION TO HOLD MINING CLAIMS/SITES
page 2

RECEIVED
BLM AZ STATE OFFICE
2018 AUG 28 A 11:14
PHOENIX, ARIZONA
BLM
Date
Stamp

1. State of Arizona, County of Cochise

2. I (Name) DAVID IOLI

3. Reside at (Address) 112 E KINCHILLA

City Bowie County Cochise State AZ Zip 85605 being duly sworn, depose and say that I am a citizen of the United States, more than eighteen years of age, that all of the facts set forth in this notice, subject to the provisions and penalties of 18 U.S.C. 1001 pertaining to the filing of false, fictitious, or fraudulent statements with the United States, are true and correct according to the best of my knowledge, information and belief.

4. Owner's name and address (If not shown in Items 1-3 above). _____

5. Dated: _____ Signature: _____

Bureau of Land Management
Arizona State Office
www.blm.gov/az

No. of Claims: 1 x \$10 = \$10.
Check No: Cash Init. EOG
Receipt No.: 4247381
For BLM Use Only

**United States Department of the Interior
Bureau of Land Management**
DIV OF LANDS, MINRLS & ENERGY
ONE N CENTRAL AVE
PHOENIX, AZ 85004 -4427
Phone: 602-417-9200

Receipt

No: 4247381

Transaction #: 4362850	
Date of Transaction: 08/28/2018	
CUSTOMER:	
	DAVID IOLI PO BOX 215 BOWIE, AZ 85605-0215 US

LINE #	QTY	DESCRIPTION	REMARKS	UNIT PRICE	TOTAL
1	1.00	LOCATABLE MINERALS / MINING CLAIMS-NOT NEW-UNADJUD, ONE AUTH NO. ONLY / MINING CLAIM MONEY RECEIVED CASES: AMC 422504 / \$20.00	2018 NOI; 2018 POL; 2019 WAIV (1)	- n/a -	20.00
422504				TOTAL:	\$20.00

PAYMENT INFORMATION					
1	AMOUNT:	20.00	POSTMARKED:	N/A	
	TYPE:	CASH	RECEIVED:	08/28/2018	
	NAME:	IOLI, DAVID PO BOX 215 BOWIE AZ 85605-0215 US			

REMARKS

This receipt was generated by the automated BLM Collections and Billing System and is a paper representation of a portion of the official electronic record contained therein.

DEPARTMENT OF THE INTERIOR
BUREAU OF LAND MANAGEMENT
Mining Claims

CUSTOMER INFORMATION

Admin State:
Geo State:

AZ
AZ
IOLI DAVID J
PO BOX 215
BOWIE AZ 85605-0215

Int Rel:

CLAIMANT

Customer ID:

35545

Serial Number	Lead Serial Number	Claim Name	County	D	Case Type	Last A Yr	Location Date	Meridian Township Range Section	Subdiv
AMC422564	AMC422564	PUERTO DEL DADO	COCHISE	A	LODE	2018	03/18/2013	14 0150S 0280E 010	SE

When Recorded Return Document to:

Amc 422564

DAVID TOLI
Box 215
Bowie AZ. 85605

Check here is this is a change of address.

Telephone: _____

E-mail address: _____

AFFIDAVIT OF PERFORMANCE OF ANNUAL WORK

1. State of Arizona, County of Cochise AZ. ss:

2. I (Name) DAVID TOLI

3. Reside at (Address) PO Box 215

City Bowie County Cochise

RECEIVED
BLM AZ STATE OFFICE
2011 AUG 23 P 2:47
PHOENIX, ARIZONA

State AZ Zip 85605 being duly sworn, depose and say that I am a citizen of the United States, more than eighteen years of age, and that all of the facts set forth in this affidavit, subject to the provisions and penalties of 18 U.S.C. 1001 pertaining to the filing of false, fictitious, or fraudulent statements with the United States, are true and correct according to the best of my knowledge, information and belief.

4. Owner's name and address (If not shown in Items 1-3 above), _____

5. That I am personally acquainted with the mining claim(s). The work and improvements were made by and at the expense of the owner(s) of said claim(s). Said contiguous group of claims, listed on this document, are situated in the

_____ (optional) Mining District; _____ County, Arizona.

Line No.	AMC NUMBER	CLAIM/SITE NAME	COUNTY RECORDER DATA (If available)	TWP	RNG	SEC
1	<u>422564</u>	<u>PUERTO DEL ORO</u>		<u>15S</u>	<u>28E</u>	<u>10</u>
2						
3						
4						
5						
6						

AT 9/1/17

RECEIVED
BLM AZ STATE OFFICE
2017 AUG 23 P 2 47
PHOENIX, ARIZONA
BLM
Date
Stamp

7					
8					
9					
10					

6. That between the dates starting at 12 o'clock noon on September 1, 20 17 and ending at 12 o'clock noon on September 1, 20 18 at least \$ 500 dollars worth of work and improvements were done and performed upon said claim(s) or upon one or more of a contiguous group of claims for the benefit of all, wholly or partly outside of a contiguous group of claims for the benefit of all, not including the location work:

7. That the following persons were employed to perform the work and improvements described herein: John VEZETTE
WYANO COOK, CLYDE ELMER, DAVID EDI

8. That the work and improvements performed were: USE OF BOB CAT, CLEANING UP SITE
MAINTS. OF ROAD, AND TUNNEL SITE

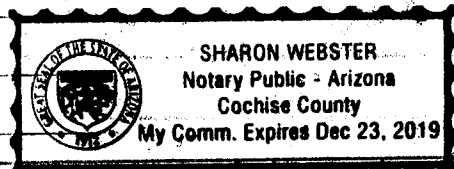
9. Dated: 8-17-17 Signature: Paul Sola

SUBSCRIBED AND SWORN TO before me, a Notary Public, this 21 day of August 20 17

By: Paul Sola

Notary Public Sharon Webster

My Commission Expires Dec 23 2019



No. of Claims: _____ x \$10 = _____
 Check No.: 513950812114 Init: HS
 Receipt No.: 3956130
 For BLM Use Only

Bureau of Land Management
Arizona State Office
www.blm.gov/az

NOTICE OF INTENTION TO HOLD MINING CLAIMS/SITES

When Recorded Return Document to:

David Teli
Box 215
Bowie AZ. 85605

RECEIVED
 BLM AZ STATE OFFICE
 PHOENIX ARIZONA
 2017 AUG 23 P 2 47

BLM
 Date
 Stamp

Check here if this is a change of address.

Telephone: _____

E-mail Address: _____

I (We) intend to hold the claims(s) and/or site(s) listed below for the calendar year 20 17, and I (We) have filed or will file a Notice of Intent to Hold in the county where the claim (s) is located.


Reason for filing a Notice of Intent to Hold instead of an assessment work filing (check one):

- Maintenance fee was paid to maintain claim(s) during this assessment year.
- Mill or tunnel sites.
- Claim(s) was located during the current assessment year.
- BLM has deferred assessment work (attach copy of decision granting deferment, or pending petition for deferment including date petition was filed.)

Line No.	AMC NUMBER	CLAIM/SITE NAME	COUNTY RECORDER DATA (If available)	TWP	RNG	SEC
1	422564	PUEBLO DEL DIABLO		15.S	28.E	10
2						
3						
4						
5						
6						
7						
3						
3						
10						

Not processed. No money. Not necessary AT

NOTICE OF INTENTION TO HOLD MINING CLAIMS/SITES
page 2



1. State of Arizona, County of COCHISE

2. I (Name) DAVID TOLI

3. Reside at (Address) PO Box 215

City Bowie County Cochise State AZ Zip 85605 being duly sworn, depose and say that I am a citizen of the United States, more than eighteen years of age, that all of the facts set forth in this notice, subject to the provisions and penalties of 18 U.S.C., 1001, pertaining to the filing of false, fictitious, or fraudulent statements with the United States, are true and correct according to the best of my knowledge, information and belief.

4. Owner's name and address (If not shown in Items 1-3, above)

5. Dated: 8-18 Signature: [Signature]

Bureau of Land Management
Arizona State Office
www.blm.gov/az

No. of Claims: <u>1</u> x \$10 = _____
Check No: _____ Init. _____
Receipt No.: _____
For BLM Use Only

██████████, INC
Abilene, KS 67411

Mining Claims Dept

PHOENIX AZ 852


22 AUG 2017 PM 9 L



U.S. DEPT. OF INTER.
BUREAU OF LAND MANAGEMENT
ARIZONA STATE OFF.
1 NORTH CENT AVE, Suite 800
Phoenix, AZ. 85004

RECEIVED
BLM AZ STATE OFFICE
2017 AUG 23 P 2:47
PHOENIX ARIZONA

85004-442700



United States Department of the Interior
Bureau of Land Management
 DIV OF LANDS, MINRLS & ENERGY
 ONE N CENTRAL AVE
 PHOENIX, AZ 85004 -4427
 Phone: 602-417-9200

Receipt

No: 3956136

Transaction #: 4065922	
Date of Transaction: 08/24/2017	
CUSTOMER:	
	DAVID IOLI PO BOX 215 BOWIE,AZ 85605-0215 US

LINE #	QTY	DESCRIPTION	REMARKS	UNIT PRICE	TOTAL
1	1.00	IAC PRODUCTS / SERVICE/ADMIN CHARGES / MAILING COSTS / MAILING CONTAINER	POL 2017/1 NOI 2017/1 WAV	2.50	2.50
2	1.00	IAC PRODUCTS / SERVICE/ADMIN CHARGES / MAILING COSTS / POSTAGE		2.50	2.50
3	1.00	LOCATABLE MINERALS / MINING CLAIMS-NOT NEW-UNADJUD,ONE AUTH NO. ONLY / MINING CLAIM MONEY RECEIVED CASES: AMC422564/\$10.00	POL 2017/1 NOI 2017/1 WAV	- n/a -	10.00
TOTAL:					\$15.00

PAYMENT INFORMATION			
1	AMOUNT:	15.00	POSTMARKED: 08/22/2017
	TYPE:	CHECK	RECEIVED: 08/23/2017
	CHECK NO:	51295081274	
	NAME:	IOLI, DAVID PO BOX 215 BOWIE AZ 85605-0215 US	

REMARKS

This receipt was generated by the automated BLM Collections and Billing System and is a paper representation of a portion of the official electronic record contained therein.

UNITED STATES
DEPARTMENT OF THE INTERIOR
BUREAU OF LAND MANAGEMENT

5d
[Signature]

MAINTENANCE FEE WAIVER CERTIFICATION

FORM APPROVED
OMB NO. 1004-0114
Expires: January 31, 2020

SEE INSTRUCTIONS ON PAGE 2

AMC 422564

- This small miner waiver is filed for the assessment year beginning on September 1, 2017 and ending on September 1, 2018.
- The undersigned and all related parties owned ten or fewer mining claims, mill, or tunnel sites located and maintained on Federal lands in the United States of America on September 1, 2017.
- The undersigned have performed the assessment work required by law for each mining claim listed prior to filing this waiver and understand that by filing this form, the undersigned must file an affidavit of assessment work with the Bureau of Land Management (BLM) by the December 30th following the filing of this waiver.
- The undersigned understand that if the assessment work obligation has not yet come due under 30 U.S.C. 28 (for those claims in their first assessment year only), a notice of intent to hold reciting this condition must be recorded by the December 30th following the filing of this waiver.
- The undersigned understand that mill and tunnel sites may also be listed on this waiver and be waived from payment of the maintenance fee, and that a notice of intent to hold for these sites is required to be filed with the BLM by the December 30th following the filing of this waiver.
- The undersigned understand and acknowledge that pursuant to 43 U.S.C. 1212 and 18 U.S.C. 1001, the filing or recording of a false, fictitious, or fraudulent document with the BLM may result in a fine of up to \$250,000, a prison term not to exceed five years, or both.
- The mining claims, mill or tunnel sites for which this waiver from payment of the maintenance fees is requested are:

CLAIM OR SITE NAME	BLM RECORDATION SERIAL NUMBER
1. <u>PUERTO DEL DADO</u> ✓	<u>422564</u>
2.	
3.	
4.	
5.	
6.	
7.	
8.	
9.	
10.	

RECEIVED
BLM AZ STATE OFFICE
2017 AUG 23 P 2:47
PHOENIX, ARIZONA

The owner(s) (claimants) of the above mining claims and sites are:

NW check
1st DAVID IOLI ✓
(Owner's Name - Please Print)

[Signature]
(Owner's Signature)

PO Box 215
(Owner's Mailing Address)

Bowie AZ 85605
(City) (State) (Zip Code)

(Owner's Name - Please Print) [Signature] (Owner's Signature)

(Owner's Mailing Address) BY: fb (City) (State) (Zip Code)

ENTERED
AC 483
SEP 15 2017

(Owner's Name - Please Print) (Owner's Signature)

(Owner's Mailing Address) (City) (State) (Zip Code)

RECEIVED
BLM AZ STATE OFFICE
2017 SEP 15 10:59 AM
PHOENIX, ARIZONA

(Owner's Name - Please Print) (Owner's Signature)

(Owner's Mailing Address) (City) (State) (Zip Code)

(Owner's Name - Please Print)	(Owner's Signature)
(Owner's Mailing Address)	(City) (State) (Zip Code)
(Owner's Name - Please Print)	(Owner's Signature)
(Owner's Mailing Address)	(City) (State) (Zip Code)
(Owner's Name - Please Print)	(Owner's Signature)
(Owner's Mailing Address)	(City) (State) (Zip Code)
(Owner's Name - Please Print)	(Owner's Signature)
(Owner's Mailing Address)	(City) (State) (Zip Code)

18 U.S.C. 1001 and 43 U.S.C. 1212 make it a crime for any person knowingly and willfully to make to any department or agency of the United States any false, fictitious or fraudulent statements or representations as to any matter within its jurisdiction.

INSTRUCTIONS

1. This certification is made under the provisions of 43 U.S.C. § 1744 and 30 U.S.C. §28-28k and the regulations thereunder (43 CFR Part 3830).
2. The claimant(s) must fill in the dates in paragraph 1 for the beginning and ending of the assessment year for which this waiver is sought.
3. The claimant(s) must fill in the date in paragraph 2 for the beginning of the assessment year for which this waiver is sought.
4. All claim and site names and BLM serial numbers must be listed for the mining claims, mill sites, and tunnel sites for which the waiver is sought.
5. All owners of the mining claims, mill sites, and tunnel sites and their addresses must be given.
6. This waiver form must be signed by all the claimants or their designated agent, in original form. If an agent is designated, a notarized designation of agent, signed by all of the claimants with proper address given, must be submitted with this waiver.
7. This form must be filed no later than September 1st for the upcoming assessment year in the BLM State Office where the mining claims or sites are recorded, or the waiver cannot be granted by the BLM. (Example: To obtain a waiver for the assessment year 2012, which begins on September 1, 2011, you must qualify for and file for a waiver no later than September 1, 2011, in the proper BLM State Office.)
8. For all mining claims which require assessment work, you must record an affidavit of labor on or before the December 30th immediately following the filing of this waiver. For all other mining claims or sites waived, you must record a notice of intent to hold on or before the December 30th immediately following the filing of this waiver.
9. Mill and tunnel sites may also be listed on this waiver and be waived from payment of the maintenance fee. A notice of intent to hold for these sites is required to be filed by the December 30th following the filing of this waiver.

BLM VESTED
 SILVER B
 BLM STATE OFFICE

RECEIVED
 BLM AZ STATE OFFICE
 2011 AUG 23 P 2:47
 PHOENIX, ARIZONA

FOR OFFICIAL USE ONLY

UNITED STATES DEPARTMENT OF THE INTERIOR
BUREAU OF LAND MANAGEMENT

MC NATIONWIDE CLAIMANT LISTING
September 21, 2017

Cust	AZ CLAIMANT	National Total
IOLI DAVID J PO BOX 215 BOWIE, AZ 85605-0215	1	1

When Recorded Return Document to:

DAVID Tali
PO Box 245
Bowie AZ. 85605

Check here is this is a change of address.

Telephone: _____

E-mail address: _____

422564


AFFIDAVIT OF PERFORMANCE OF ANNUAL WORK

1. State of Arizona, County of Cochise ss:

2. I (Name) DAVID Tali

3. Reside at (Address) 112 E. Kanchina

City Bowie County Cochise



State AZ Zip 85605 being duly sworn, depose and say that I am a citizen of the United States, more than eighteen years of age, and that all of the facts set forth in this affidavit, subject to the provisions and penalties of 18 U.S.C. 1001 pertaining to the filing of false, fictitious, or fraudulent statements with the United States, are true and correct according to the best of my knowledge, information and belief.

4. Owner's name and address (If not shown in Items 1-3 above). _____

5. That I am personally acquainted with the mining claim(s). The work and improvements were made by and at the expense of the owner(s) of said claim(s). Said contiguous group of claims, listed on this document, are situated in the

_____ (optional) Mining District; _____ County, Arizona.

Line No.	AMC NUMBER	CLAIM/SITE NAME	COUNTY RECORDER DATA (If available)	TWP	RNG	SEC
1	422504	PUERTO DEL DADO		15S.	28E	70
2						
3						
4						
5						
6						

422564

BLM Date Stamp	RECEIVED BLM AZ STATE OFFICE PHOENIX, ARIZONA 2016 AUG 11 P 2:48
7	
8	
9	
10	

6. That between the dates starting at 12 o'clock noon on September 1, 20 16 and ending at 12 o'clock noon on September 1, 20 17 at least \$ 300 dollars worth of work and improvements were done and performed upon said claim(s) or upon one or more of a contiguous group of claims for the benefit of all, wholly or partly outside of a contiguous group of claims for the benefit of all, not including the location work.

7. That the following persons were employed to perform the work and improvements described herein: _____

WAYNE Cox, DAN KNIGHT, James BRDCKO.

8. That the work and improvements performed were: ROAD WORK ON WASHED OUT AREAS
REPAIR WORK ON DOOR TO TUNNEL ENTRANCE, AND FENCE AROUND
SHRUB. FOR PUBLIC SAFETY.

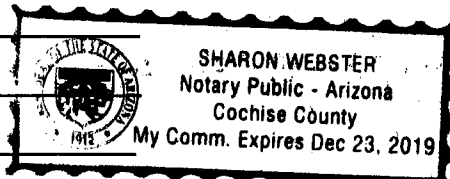
9. Dated: 8-3-16 Signature: [Signature]

SUBSCRIBED AND SWORN TO before me, a Notary Public, this 8 day of August 20 16

By: Sharon Webster

Notary Public [Signature]

My Commission Expires Dec 23, 2019



Bureau of Land Management
Arizona State Office
www.az.blm.gov

No. of Claims:	<u>1</u>	x \$10 =
Check No.:	<u>M.D. Init.</u>	<u>[Signature]</u>
Receipt No.:	<u>3628674</u>	
For BLM Use Only		

NOTICE OF INTENTION TO HOLD MINING CLAIMS/SITES

When Recorded Return Document to:

DAVID JOLI
P.O. Box 215
BOWIE AZ. 85605

BLM
Date
Stamp

RECEIVED
BLM AZ STATE OFFICE
2016 AUG 11 P 2:48
PHOENIX, ARIZONA

Check here if this is a change of address.

Telephone: _____

E-mail Address _____

I (We) intend to hold the claims(s) and/or site(s) listed below for the calendar year 20 16, and I (We) have filed or will file a Notice of Intent to Hold in the county where the claim (s) is located.

Reason for filing a Notice of Intent to Hold instead of an assessment work filing (check one):

- Maintenance fee was paid to maintain claim(s) during this assessment year.
- Mill or tunnel sites.
- Claim(s) was located during the current assessment year.
- BLM has deferred assessment work (attach copy of decision granting deferment, or pending petition for deferment including date petition was filed.)

Line No.	AMC NUMBER	CLAIM/SITE NAME	COUNTY RECORDER DATA (If available)	TWP	RNG	SEC
1	422504	Puerto Del Prado		15S.	28E.	10
2						
3						
4						
5						
6						
7						
8						
9						
10						

NOTICE OF INTENTION TO HOLD MINING CLAIMS/SITES
page 2

BLM
Date
Stamp

2016 AUG 11 P 2:48
PHOENIX, ARIZONA

RECEIVED
BLM AZ STATE OFFICE

1. State of Arizona, County of Cochise

2. I (Name) DAVID TOLI

3. Reside at (Address) 112 E KINCHILA

City Bowie County Cochise State AZ Zip 85605 being duly sworn, depose and say that I am a citizen of the United States, more than eighteen years of age, that all of the facts set forth in this notice, subject to the provisions and penalties of 18 U.S.C. 1001 pertaining to the filing of false, fictitious, or fraudulent statements with the United States, are true and correct according to the best of my knowledge, information and belief.

4. Owner's name and address (If not shown in Items 1-3 above).

5. Dated: 8-3-16 Signature: David Toli


Bureau of Land Management
Arizona State Office
www.az.blm.gov

No. of Claims: 1 x \$10 = \$10.00
Check No: M-D Init. AT
Receipt No.: 3628674
For BLM Use Only

~~XXXXXXXXXXXX~~
~~XXXXXXXXXXXX~~

PHOENIX AZ 850

10 AUG 2016 PM 11 L



DAVID IOLI
PO Box 215
Bowie, ARIZ. 85605

BUREAU OF LAND MANAGEMENT
ARIZONA STATE OFFICE
1 NORTH CENTRAL AVE. SUITE 800
PHOENIX ARIZ. 85004

8500484427 C041



**United States Department of the Interior
Bureau of Land Management**

DIV OF LANDS, MINRLS & ENERGY
ONE N CENTRAL AVE
PHOENIX, AZ 85004 -4427
Phone: 602-417-9200

Receipt

No:

3628674

Transaction #: 3732439	
Date of Transaction: 08/12/2016	
CUSTOMER:	
DAVID IOLI PO BOX 215 BOWIE, AZ 85605-0215 US	

LINE #	QTY	DESCRIPTION	REMARKS	UNIT PRICE	TOTAL
1	1.00	LOCATABLE MINERALS / MINING CLAIMS-NOT NEW-UNADJUD, ONE AUTH NO. ONLY / MINING CLAIM MONEY RECEIVED CASES: AMC422504/\$15.00	WAIVER 2017 - 1 / POL 2016 - 1 / NOI 2016 - 1	- n/a -	15.00
TOTAL:					\$15.00

REFUND \$5.00 12 SEP 16

PAYMENT INFORMATION			
1	AMOUNT:	15.00	POSTMARKED: 08/10/2016
	TYPE:	CHECK	RECEIVED: 08/11/2016
	CHECK NO:	206743559561	
	NAME:	IOLI, DAVID PO BOX 215 BOWIE AZ 85605-0215 US	

REMARKS

This receipt was generated by the automated BLM Collections and Billing System and is a paper representation of a portion of the official electronic record contained therein.

ENTERED
AUG 17 2016
BY: *[Signature]*

DEPARTMENT OF THE INTERIOR
BUREAU OF LAND MANAGEMENT
MINING CLAIMS

MC Customer Information - With Serial No. and Claim Name
ACTIVE CLAIMS

Admin State: AZ
Geo State: AZ

IOLI DAVID J
PO BOX 215
BOWIE, AZ 85605-0215

CUSTOMER ID: 35545

<u>Serial No.</u>	<u>Claim Name/Number</u>	<u>Lead Serial No.</u>	<u>Disposition</u>
AMC422564	PUERTO DEL DADO	AMC422564	ACTIVE

Number of ACTIVE cases: 1

Authorized Date09/12/2016

Instructions to Accounts AZ BLM REFUND TO DAVID IOLI \$5.00 FOR OVERPAYMENT ON
AMC422564 RECEIPT #3628674. IO

Login ID7196

Entry Date09/12/2016

Total Amount\$5.00

UNITED STATES
DEPARTMENT OF THE INTERIOR
BUREAU OF LAND MANAGEMENT
MAINTENANCE FEE WAIVER CERTIFICATION

217

AM

422564

FORM APPROVED
OMB NO. 1004-0114
Expires: October 31, 2016

SEE INSTRUCTIONS ON PAGE 2

1. This small miner waiver is filed for the assessment year beginning on September 1, 2016 and ending on September 1, 2017.
2. The undersigned and all related parties owned ten or fewer mining claims, mill, or tunnel sites located and maintained on Federal lands in the United States of America on September 1, 2016.
3. The undersigned have performed the assessment work required by law for each mining claim listed prior to filing this waiver and understand that by filing this waiver the undersigned must file an affidavit of assessment work with the Bureau of Land Management (BLM) by the December 30th following the filing of this waiver.
4. The undersigned understand that if the assessment work obligation has not yet come due under 30 U.S.C. 28 (for those claims in their first assessment year) or a notice of intent to hold reciting this condition must be recorded by the December 30th following the filing of this waiver.
5. The undersigned understand that mill and tunnel sites may also be listed on this waiver and be waived from payment of the maintenance fee, and that a notice of intent to hold for these sites is required to be filed with the BLM by the December 30th following the filing of this waiver.
6. The undersigned understand and acknowledge that pursuant to 43 U.S.C. 1212 and 18 U.S.C. 1001, the filing or recording of a false, fictitious, or fraudulent document with the BLM may result in a fine of up to \$250,000, a prison term not to exceed five years, or both.
7. The mining claims, mill or tunnel sites for which this waiver from payment of the maintenance fees is requested are:

CLAIM OR SITE NAME	BLM RECORDATION SERIAL NUMBER
1. <u>Puerto Del Dado</u>	<u>422564</u> 422564 ✓
2.	
3.	
4.	
5.	
6.	
7.	
8.	
9.	
10.	

RECEIVED
BLM AZ STATE OFFICE
2016 AUG 11 P 2:48
PHOENIX, ARIZONA

The owner(s) (claimants) of the above mining claims and sites are:

David Toli (Owner's Name - Please Print) David Toli (Owner's Signature)

PO Box 215 (Owner's Mailing Address) Bowie (City) AZ (State) 85605 (Zip Code)

____ (Owner's Name - Please Print) _____ (Owner's Signature)

____ (Owner's Mailing Address) _____ (City) _____ (State) _____ (Zip Code)

____ (Owner's Name - Please Print) _____ (Owner's Signature)

____ (Owner's Mailing Address) _____ (City) _____ (State) _____ (Zip Code)

INTERESTED
433
SEP 01 2016

____ (Owner's Name - Please Print) _____ (Owner's Signature)

BY: [Signature] _____ (City) _____ (State) _____ (Zip Code)

mm

BOOK RECEIVED

SEP 11 10 58 AM '78

PHOENIX, ARIZONA

ENTERED
SEP 11 1978

422564

Form 3830-2
(October 2013)

UNITED STATES
DEPARTMENT OF THE INTERIOR
BUREAU OF LAND MANAGEMENT
MAINTENANCE FEE WAIVER CERTIFICATION

1264

FORM APPROVED
OMB NO. 1004-0114
Expires: October 31, 2016

SEE INSTRUCTIONS ON PAGE 2

1. This small miner waiver is filed for the assessment year beginning on September 1, 2015 and ending on September 1, 2016.
2. The undersigned and all related parties owned ten or fewer mining claims, mill, or tunnel sites located and maintained on Federal lands in the United States of America on September 1, 2015.
3. The undersigned have performed the assessment work required by law for each mining claim listed prior to filing this waiver and understand that by filing the undersigned must file an affidavit of assessment work with the Bureau of Land Management (BLM) by the December 30th following the filing of this waiver.
4. The undersigned understand that if the assessment work obligation has not yet come due under 30 U.S.C. 28 (for those claims in their first assessment year or a notice of intent to hold reciting this condition must be recorded by the December 30th following the filing of this waiver.
5. The undersigned understand that mill and tunnel sites may also be listed on this waiver and be waived from payment of the maintenance fee, and that a notice of intent to hold for these sites is required to be filed with the BLM by the December 30th following the filing of this waiver.
6. The undersigned understand and acknowledge that pursuant to 43 U.S.C. 1212 and 18 U.S.C. 1001, the filing or recording of a false, fictitious, or fraudulent document with the BLM may result in a fine of up to \$250,000, a prison term not to exceed five years, or both.
7. The mining claims, mill or tunnel sites for which this waiver from payment of the maintenance fees is requested are:

CLAIM OR SITE NAME	BLM RECORDATION SERIAL NUMBER
1. <u>PUERTO DEL DADO</u>	<u>422564</u> ✓
2.	
3.	
4.	
5.	
6.	
7.	
8.	
9.	
10.	

RECEIVED
BLM STATE OFFICE
2015 AUG 14 P 2:35
PHOENIX, ARIZONA

The owner(s) (claimants) of the above mining claims and sites are:

DAVID TOLI
(Owner's Name - Please Print)

David Toli
(Owner's Signature)

PO BOX 215
(Owner's Mailing Address)

Bowie AZ 85605
(City) (State) (Zip Code)

(Owner's Name - Please Print)

(Owner's Signature)

(Owner's Mailing Address)

(City) (State) (Zip Code)

(Owner's Name - Please Print)

(Owner's Signature)

(Owner's Mailing Address)

(City) (State) (Zip Code)

(Owner's Name - Please Print)

(Owner's Signature)

(Owner's Mailing Address)

(City) (State) (Zip Code)

ENTERED
SEP 15 2015
BY: DS

422564

When Recorded Return Document

DAVID TOLI
POBOX 215
Bowie AZ 85605

Check here is this is a change of address.

Telephone: 928-322-3275

E-mail address: _____

AFFIDAVIT OF PERFORMANCE OF ANNUAL WORK

1. State of Arizona, County of Cochise ss:

2. I (Name) DAVID TOLI

3. Reside at (Address) 112 E. Kinchila

City Bowie County Cochise

State AZ Zip 85605 being duly sworn, depose and say that I am a citizen of the United States, more than eighteen years of age, and that all of the facts set forth in this affidavit, subject to the provisions and penalties of 18 U.S.C. 1001 pertaining to the filing of false, fictitious, or fraudulent statements with the United States, are true and correct according to the best of my knowledge, information and belief.

4. Owner's name and address (If not shown in Items 1-3 above). _____

5. That I am personally acquainted with the mining claim(s). The work and improvements were made by and at the expense of the owner(s) of said claim(s). Said contiguous group of claims, listed on this document, are situated in the

_____ (optional) Mining District; _____ County, Arizona.

BLM
Date RECEIVED
Stamp M AZ STATE OFFICE
2015 AUG 14 P 2:34
PHOENIX, ARIZONA

Line No.	AMC NUMBER	CLAIM/SITE NAME	COUNTY RECORDER DATA (If available)	TWP	RNG	SEC
1	422564	PUERTO DEL DADO		15 S.	28 E.	10
2						
3						
4						
5						
6						

ENTERED
AUG 21 2015
BY: RE

BLM
Date
Stamp

RECEIVED
BLM DISTRICT OFFICE

2015 AUG 14 P 2:34

PHOENIX, ARIZONA

7						
8						
9						
10						

6. That between the dates starting at 12 o'clock noon on September 1, 20 15 and ending at 12 o'clock noon on September 1, 20 16 at least \$ 300 dollars worth of work and improvements were done and performed upon said claim(s) or upon one or more of a contiguous group of claims for the benefit of all, wholly or partly outside of a contiguous group of claims for the benefit of all, not including the location work.

7. That the following persons were employed to perform the work and improvements described herein: WAYNE COX, JAMES BRZECKO

8. That the work and improvements performed were: REPAIR MY WASHED-OUT AREAS, OF THE ROAD, REBUILT FENCE AROUND THE SHAFT FOR PUBLIC SAFETY, REPAIR WORK ON HEADWAY FROM HEAVY RAINS.

9. Dated: 8-12 Signature: [Signature]

SUBSCRIBED AND SWORN TO before me, a Notary Public, this 12th day of August 20 15

By: Kristina Schroeder
Notary Public



My Commission Expires April 3, 2018

Bureau of Land Management
Arizona State Office
www.blm.gov/az

No. of Claims: 1 x \$10 = 10
Check No.: MW Init. [Signature]
Receipt No.: 3368321
For BLM Use Only

422564

NOTICE OF INTENTION TO HOLD MINING CLAIMS/SITES

When Recorded Return Document to:

DAVID FOL

PO Box 215

Bowie AZ. 85605

Check here if this is a change of address.

Telephone: 928 322 3275

E-mail Address: _____

BLM
 Date _____
 Stamp **RECEIVED**
BLM AT STATE OFFICE
 2015 AUG 14 P 2:34
 PHOENIX, ARIZONA

I (We) intend to hold the claims(s) and/or site(s) listed below for the calendar year 2015, and I (We) have filed or will file a Notice of Intent to Hold in the county where the claim (s) is located.

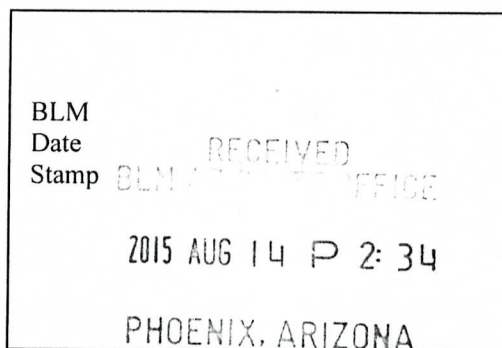
Reason for filing a Notice of Intent to Hold instead of an assessment work filing (check one):

- Maintenance fee was paid to maintain claim(s) during this assessment year.
- Mill or tunnel sites.
- Claim(s) was located during the current assessment year.
- BLM has deferred assessment work (attach copy of decision granting deferment, or pending petition for deferment including date petition was filed.)

Line No.	AMC NUMBER	CLAIM/SITE NAME	COUNTY RECORDER DATA (If available)	TWP	RNG	SEC
1	422564	Puerto Delgado		15S.	28E.	10
2						
3						
4						
5						
6						
7						
8						
9						
10						

ENTERED
 AUG 21 2015
 BY: RE

NOTICE OF INTENTION TO HOLD MINING CLAIMS/SITES
page 2



1. State of Arizona, County of Cochise

2. I (Name) DAVID TOLI

3. Reside at (Address) 112 E. KINCHUA

City Bowie County Cochise State AZ Zip 85605 being duly sworn, depose and say that I am a citizen of the United States, more than eighteen years of age, that all of the facts set forth in this notice, subject to the provisions and penalties of 18 U.S.C. 1001 pertaining to the filing of false, fictitious, or fraudulent statements with the United States, are true and correct according to the best of my knowledge, information and belief.

4. Owner's name and address (If not shown in Items 1-3 above). _____

5. Dated: 8-11-15 Signature: David Toli


Bureau of Land Management
Arizona State Office
www.blm.gov/az

No. of Claims: <u>1</u> x \$10 = <u>\$10.00</u>
Check No: <u>M.O.</u> Init. <u>ATL</u>
Receipt No.: <u>3368321</u>
For BLM Use Only

CERTIFIED MAIL



PHOENIX
12 AUG 2015

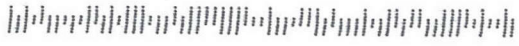


RETURN RECEIPT
REQUESTED

RETURN RECEIPT
REQUESTED
PHOENIX, ARIZONA
2015 AUG 14 P 2:36
RECEIVED
ARIZONA STATE OFFICE


7015 0640 0000 6825 2420
U.S. Dept. of INTERIOR
BUREAU OF LAND MANAGEMENT
ARIZONA STATE OFF.
1 NORTH CENTRAL AVE, Suite 800
PHOENIX ARIZONA 85004

65004442700



© USPS 2013

THIS ENVELOPE IS RECYCLABLE AND MADE WITH 30% POST CONSUMER CONTENT



PLACE STICKER AT TOP OF ENVELOPE TO THE RIGHT
OF THE RETURN ADDRESS. FOLD AT DOTTED LINE

United States Department of the Interior
Bureau of Land Management
 LANDS/RECREATION & PLANNING
 ONE N CENTRAL AVE
 PHOENIX, AZ 85004 -2203
 Phone: 602-417-9200

Receipt

No: 3368321

Transaction #: 3466415	
Date of Transaction: 08/17/2015	
CUSTOMER:	
DAVID IOLI PO BOX 215 BOWIE,AZ 85605-0215 US	

LINE #	QTY	DESCRIPTION	REMARKS	UNIT PRICE	TOTAL
1	1.00	LOCATABLE MINERALS / MINING CLAIMS-NOT NEW-UNADJUD,ONE AUTH NO. ONLY / MINING CLAIM MONEY RECEIVED CASES: AMC422504/\$20.00	MAINT FEE WAIVER (1) 2016 / NOI (1) 2015 / POL (1) 2015	- n/a -	20.00
TOTAL:					\$20.00

PAYMENT INFORMATION					
1	AMOUNT:	20.00	POSTMARKED:	08/12/2015	
	TYPE:	CHECK	RECEIVED:	08/14/2015	
	CHECK NO:	51176295404			
	NAME:	IOLI, DAVID PO BOX 215 BOWIE AZ 85605-0215 US			

REMARKS

This receipt was generated by the automated BLM Collections and Billing System and is a paper representation of a portion of the official electronic record contained therein.

UNITED STATES 344
DEPARTMENT OF THE INTERIOR
BUREAU OF LAND MANAGEMENT
MAINTENANCE FEE WAIVER CERTIFICATION

[Handwritten signature]

AMC 422564

FORM APPROVED
OMB NO. 1004-0114
Expires: October 31, 2016

SEE INSTRUCTIONS ON PAGE 2

1. This small miner waiver is filed for the assessment year beginning on September 1, 2014 and ending on September 1, 2015.
2. The undersigned and all related parties owned ten or fewer mining claims, mill, or tunnel sites located and maintained on Federal lands in the United States of America on September 1, 2015.
3. The undersigned have performed the assessment work required by law for each mining claim listed prior to filing this waiver and understand that by filing this waiver the undersigned must file an affidavit of assessment work with the Bureau of Land Management (BLM) by the December 30th following the filing of this waiver.
4. The undersigned understand that if the assessment work obligation has not yet come due under 30 U.S.C. 28 (for those claims in their first assessment year only) a notice of intent to hold reciting this condition must be recorded by the December 30th following the filing of this waiver.
5. The undersigned understand that mill and tunnel sites may also be listed on this waiver and be waived from payment of the maintenance fee, and that a notice of intent to hold for these sites is required to be filed with the BLM by the December 30th following the filing of this waiver.
6. The undersigned understand and acknowledge that pursuant to 43 U.S.C. 1212 and 18 U.S.C. 1001, the filing or recording of a false, fictitious, or fraudulent document with the BLM may result in a fine of up to \$250,000, a prison term not to exceed five years, or both.
7. The mining claims, mill or tunnel sites for which this waiver from payment of the maintenance fees is requested are:

CLAIM OR SITE NAME	BLM RECORDATION SERIAL NUMBER
1. <u>PUERTO DEL DATO</u>	<u>422564 (AMC)</u>
2.	
3.	
4.	
5.	
6.	
7.	
8.	
9.	
10.	

RECEIVED
BLM AZ STATE OFFICE
2014 AUG 18 P 2:34
PHOENIX, ARIZONA

The owner(s) (claimants) of the above mining claims and sites are:

<u>DAVID IOLI</u> (Owner's Name - Please Print)	<u><i>David Ioli</i></u> (Owner's Signature)
<u>PO BOX 215</u> (Owner's Mailing Address)	<u>Bowie</u> <u>AZ</u> <u>85605</u> (City) (State) (Zip Code)
_____ (Owner's Name - Please Print)	_____ (Owner's Signature)
_____ (Owner's Mailing Address)	_____ (City) (State) (Zip Code)
_____ (Owner's Name - Please Print)	_____ (Owner's Signature)
_____ (Owner's Mailing Address)	_____ (City) (State) (Zip Code)
_____ (Owner's Name - Please Print)	_____ (Owner's Signature)
_____ (Owner's Mailing Address)	_____ (City) (State) (Zip Code)

INTERED
SEP 10 2014
BY: *[Signature]*

(Continued on page 2)

nww
9/22/2014
[Signature]

422564

When Recorded Return Document to:

DAVID Toli
P.O. Box 215
Bowie ARIZ. 85605

Check here is this is a change of address.

Telephone: 928-322-3275

E-mail address: _____


AFFIDAVIT OF PERFORMANCE OF ANNUAL WORK

1. State of Arizona, County of Cochise ss:

2. I (Name) DAVID Toli

3. Reside at (Address) PO Box 215

City Bowie County Cochise



State AZ Zip 85605 being duly sworn, depose and say that I am a citizen of the United States, more than eighteen years of age, and that all of the facts set forth in this affidavit, subject to the provisions and penalties of 18 U.S.C. 1001 pertaining to the filing of false, fictitious, or fraudulent statements with the United States, are true and correct according to the best of my knowledge, information and belief.

4. Owner's name and address (If not shown in Items 1-3 above). _____

5. That I am personally acquainted with the mining claim(s). The work and improvements were made by and at the expense of the owner(s) of said claim(s). Said contiguous group of claims, listed on this document, are situated in the

_____ (optional) Mining District; _____ County, Arizona.

Line No.	AMC NUMBER	CLAIM/SITE NAME	COUNTY RECORDER DATA (If available)	TWP	RNG	SEC
1	1122564	Puerto Del Ocho		15S.	28E.	10
2						
3						
4						
5						
6						

Form: MCF108
Revised Jan. 2006
Page 1 of 2

ENTERED
AUG 21 2014
BY: R. Toli

BLM
Date
Stamp

7						
8						
9						
10						

6. That between the dates starting at 12 o'clock noon on September 1, 20 14 and ending at 12 o'clock noon on September 1, 20 15 at least \$ 300 dollars worth of work and improvements were done and performed upon said claim(s) or upon one or more of a contiguous group of claims for the benefit of all, wholly or partly outside of a contiguous group of claims for the benefit of all, not including the location work.

7. That the following persons were employed to perform the work and improvements described herein: WAYNE COX, JAMES BRDECKO

8. That the work and improvements performed were: REBUILT DOOR & FRAME WORK, DAMAGED FROM MONGA'S INTERING. REPAIRING WATER DAMAGED ROAD, FROM HEAVY RAINS.

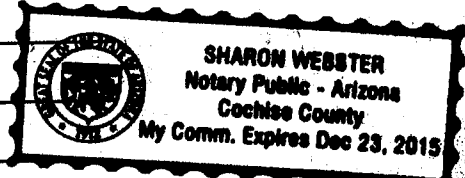
9. Dated: 8-13-14 Signature: [Signature]

SUBSCRIBED AND SWORN TO before me, a Notary Public, this 13 day of AUGUST 20 14

By: SHARON WEBSTER

Notary Public [Signature]

My Commission Expires DEC 23, 2015



Bureau of Land Management
Arizona State Office
www.az.blm.gov

No. of Claims: 1 x \$10 = 10
 Check No.: 1434 Init. [Signature]
 Receipt No.: 3105529
 For BLM Use Only

422564

RECEIVED
BLM ARIZONA STATE OFFICE
2014 AUG 18 P 2:34
PHOENIX, ARIZONA

NOTICE OF INTENTION TO HOLD MINING CLAIMS/SITES

When Recorded Return Document to:

DAVID TALI
PO Box 215
Bowie AZ 85605

BLM
Date
Stamp

Check here if this is a change of address.

Telephone 928 222-3275

E-mail Address _____

I (We) intend to hold the claims(s) and/or site(s) listed below for the calendar year 2015, and I (We) have filed or will file a Notice of Intent to Hold in the county where the claim (s) is located.

Reason for filing a Notice of Intent to Hold instead of an assessment work filing (check one):

- Maintenance fee was paid to maintain claim(s) during this assessment year.
- Mill or tunnel sites.
- Claim(s) was located during the current assessment year.
- BLM has deferred assessment work (attach copy of decision granting deferment, or pending petition for deferment including date petition was filed.)

Line No.	AMC NUMBER	CLAIM/SITE NAME	COUNTY RECORDER DATA (If available)	TWP	RNG	SEC
1	422564	PUERTO DEL DATO		15S.	28E.	10
2						
3						
4						
5						
6						
7						
8						
9						
10						

ENTERED
AUG 21 2014
BY: R. [Signature]

NOTICE OF INTENTION TO HOLD MINING CLAIMS/SITES
page 2

BLM
Date
Stamp

1. State of Arizona, County of Cochise
2. I (Name) DAVID IOLI
3. Reside at (Address) 412 E. Kinshila

City Bowie County Cochise State AZ Zip 85605 being duly sworn, depose and say that I am a citizen of the United States, more than eighteen years of age, that all of the facts set forth in this notice, subject to the provisions and penalties of 18 U.S.C. 1001 pertaining to the filing of false, fictitious, or fraudulent statements with the United States, are true and correct according to the best of my knowledge, information and belief.


4. Owner's name and address (If not shown in Items 1-3 above). _____

5. Dated: 8-13-14 Signature: [Signature]

Bureau of Land Management
Arizona State Office
www.az.blm.gov

No. of Claims: 1 x \$10 = 10
Check No: 1454 Init. [Initials]
Receipt No.: _____
For BLM Use Only

United States Department of the Interior
Bureau of Land Management
 LANDS/RECREATION & PLANNING
 ONE N CENTRAL AVE
 PHOENIX, AZ 85004 -2203
 Phone: 602-417-9200



Receipt

No: 3105529

Transaction #: 3197181	
Date of Transaction: 08/19/2014	
CUSTOMER:	
	DAVID IOLI PO BOX 215 BOWIE, AZ 85605-0215 US

LINE #	QTY	DESCRIPTION	REMARKS	UNIT PRICE	TOTAL
1	1.00	LOCATABLE MINERALS / MINING CLAIMS- NOT NEW-UNADJUD, ONE AUTH NO. ONLY / MINING CLAIM MONEY RECEIVED CASES: AMC422564/\$20.00	POL 2014/1 WAV NOI 2014/1	- n/a -	20.00
TOTAL:					\$20.00

PAYMENT INFORMATION					
1	AMOUNT:	20.00	POSTMARKED:	08/15/2014	
	TYPE:	CHECK	RECEIVED:	08/18/2014	
	CHECK NO:	1454			
	NAME:	IOLI, DAVID JAMES PO BOX 215 BOWIE AZ 85605-0215 US			

REMARKS

This receipt was generated by the automated BLM Collections and Billing System and is a paper representation of a portion of the official electronic record contained therein.

P. Fold
Boozis
Bowie AZ




7003 1680 0004 2212 1645

55600
RECEIVED
AZ STATE OF
2014 AUG 18 P 2:34
PHOENIX, ARIZ

BUREAU OF LAND MANAGEMENT
AZ. STATE OFF.
11TH CENT. AVE. Suite 800
Phoenix, AZ. 85004




8500430927



© USPS 2012

THIS ENVELOPE IS RECYCLABLE AND MADE WITH 30% POST CONSUMER CONTENT



PLACE STICKER AT TOP OF ENVELOPE TO THE RIGHT OF THE RETURN ADDRESS, FOLD AT DOTTED LINE
CERTIFIED MAIL™

UNITED STATES
DEPARTMENT OF THE INTERIOR
BUREAU OF LAND MANAGEMENT

MAINTENANCE FEE WAIVER CERTIFICATION

Att

Amc 422564
369 FORM APPROVED
OMB NO. 1004-0114
Expires: August 31, 2013

SEE INSTRUCTIONS ON PAGE 2

- This small miner waiver is filed for the assessment year beginning on September 1, 2003 and ending on September 1, 2014.
- The undersigned and all related parties owned ten or fewer mining claims, mill, or tunnel sites located and maintained on Federal lands in the United States of America on September 1, 2013.
- The undersigned have performed the assessment work required by law for each mining claim listed prior to filing this waiver and understand that by filing this form, an affidavit of assessment work must be recorded by the December 30th following the filing of this waiver.
- The undersigned understand that if the assessment work obligation has not yet come due under 30 U.S.C. 28 (for those claims in their first assessment year only), a notice of intent to hold reciting this condition must be recorded by the December 30th following the filing of this waiver.
- The undersigned understand that mill and tunnel sites may also be listed upon this waiver and be waived from payment of the maintenance fee, and that a notice of intent to hold for these sites is required to be recorded by the December 30th immediately following the filing of this waiver.
- The undersigned understand and acknowledge that pursuant to 43 U.S.C. 1212 and 18 U.S.C. 1001, the filing or recording of a false, fictitious, or fraudulent document with the Bureau of Land Management may result in a fine of up to \$250,000, a prison term not to exceed five years, or both.
- The mining claims, mill or tunnel sites for which this waiver from payment of the maintenance fees is requested are:

CLAIM OR SITE NAME	BLM RECORDATION SERIAL NUMBER
1. <u>PUERTO DEL DADO</u> ✓	<u>422564- (AMC)</u>
2.	
3.	
4.	
5.	
6.	
7.	
8.	
9.	
10.	

\$5 Overprint

The owner(s) (claimants) of the above mining claims and sites are:

DAVID FOLI
(Owner's Name - Please Print)

David Foli
(Owner's Signature)

P.O. Box 215
(Street or P.O. Box)

Bowie AZ 85605
(City) (State) (Zip Code)

(Owner's Name - Please Print)

(Owner's Signature)

(Street or P.O. Box)

(City) (State) (Zip Code)

(Owner's Name - Please Print)

(Owner's Signature)

(Street or P.O. Box)

(City) (State) (Zip Code)

RECEIVED
BLM AZ STATE OFFICE
2013 AUG 20 P 3:04
PHOENIX, ARIZONA

ENTERED
SEP 18 2013

BY: AT

NOTICE OF INTENTION TO HOLD MINING CLAIMS/SITES

When Recorded Return Document to:

DAVID L. L.
P.O. Box 215
BOWIE AZ 95605

RECEIVED
 BLM AZ STATE OFFICE
 2013 AUG 20 P 3:04
 PHOENIX, ARIZONA

BLM
Date
Stamp

Check here if this is a change of address.
 Telephone: 928 965 4656
 E-mail Address _____

I (We) intend to hold the claims(s) and/or site(s) listed below for the calendar year 2014, and I (We) have filed or will file a Notice of Intent to Hold in the county where the claim (s) is located.

Reason for filing a Notice of Intent to Hold instead of an assessment work filing (check one):

- Maintenance fee was paid to maintain claim(s) during this assessment year.
- Mill or tunnel sites.
- Claim(s) was located during the current assessment year.
- BLM has deferred assessment work (attach copy of decision granting deferment, or pending petition for deferment including date petition was filed.)

Line No.	AMC NUMBER	CLAIM/SITE NAME	COUNTY RECORDER DATA (If available)	TWP	RNG	SEC
1	422564	Puerta Del Oro		15S.	28E	10
2						
3						
4						
5						
6						
7						
8						
9						
10						

Not entered. No fees AT

NOTICE OF INTENTION TO HOLD MINING CLAIMS/SITES
page 2

BLM
Date
Stamp

RECEIVED
BLM AZ STATE OFFICE
2013 AUG 20 P 3:05
PHOENIX, ARIZONA

1. State of Arizona, County of Cochise
2. I (Name) DAVID Tali
3. Reside at (Address) 412 E. Kinchila

City Bowie County Cochise State AZ Zip 85605 being duly sworn, depose and say that I am a citizen of the United States, more than eighteen years of age, that all of the facts set forth in this notice, subject to the provisions and penalties of 18 U.S.C. 1001 pertaining to the filing of false, fictitious, or fraudulent statements with the United States, are true and correct according to the best of my knowledge, information and belief.

4. Owner's name and address (If not shown in Items 1-3 above). _____

5. Dated: 8-15-13 Signature: David Tali

Bureau of Land Management
Arizona State Office
www.az.blm.gov

No. of Claims: 1 x \$10 = \$15.00
Check No: M.O.I. Init. Att.
Receipt No.: 2860611
For BLM Use Only

When Recorded Return Document to:

DAVID FOLI
P.O. Box 215
Bowie AZ, 85605

Check here is this is a change of address.

Telephone: 928 965 4686

E-mail address: _____


AFFIDAVIT OF PERFORMANCE OF ANNUAL WORK

1. State of Arizona, County of Cochise ss:

2. I (Name) DAVID FOLI

3. Reside at (Address) PO Box 215

City Bowie County Cochise



State AZ Zip 85605 being duly sworn, depose and say that I am a citizen of the United States, more than eighteen years of age, and that all of the facts set forth in this affidavit, subject to the provisions and penalties of 18 U.S.C. 1001 pertaining to the filing of false, fictitious, or fraudulent statements with the United States, are true and correct according to the best of my knowledge, information and belief.

4. Owner's name and address (If not shown in Items 1-3 above). _____

5. That I am personally acquainted with the mining claim(s). The work and improvements were made by and at the expense of the owner(s) of said claim(s). Said contiguous group of claims, listed on this document, are situated in the

_____ (optional) Mining District; _____ County, Arizona.

Line No.	AMC NUMBER	CLAIM/SITE NAME	COUNTY RECORDER DATA (if available)	TWP	RNG	SEC
1	400564	PUERTO DEL ORO		15 S.	28 E	10
2						
3						
4						
5						
6						

Form: MCF108
Revised Jan. 2006
Page 1 of 2
ENTERED
SEP 04 2013
BY: AT

BLM
Date
Stamp

2013 AUG 20 3:05 PM
PHOENIX, ARIZONA
RECEIVED
BLM AZ STATE OFFICE

7					
8					
9					
10					

6. That between the dates starting at 12 o'clock noon on September 1, 20 13 and ending at 12 o'clock noon on September 1, 20 14 at least \$ 300 dollars worth of work and improvements were done and performed upon said claim(s) or upon one or more of a contiguous group of claims for the benefit of all, wholly or partly outside of a contiguous group of claims for the benefit of all, not including the location work.

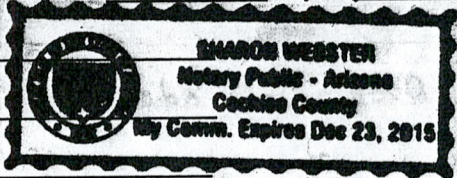
7. That the following persons were employed to perform the work and improvements described herein: Wayne Cox Audie Decker

8. That the work and improvements performed were: Rebuilt frame work & door to entrance of Tunnell site (for public safety) damaged from vandalism & illegals hiding-n tunnel.

9. Dated: 8-15-13 Signature: David Veli

SUBSCRIBED AND SWORN TO before me, a Notary Public, this 16 day of August 2013

By: SHARON WEBSTER
Notary Public Sharon Webster
My Commission Expires 12-23-2015



Bureau of Land Management
Arizona State Office
www.az.blm.gov

No. of Claims: _____ x \$10 = _____
Check No.: _____ Init. _____
Receipt No.: _____
For BLM Use Only

ATT.

ADMNR.

PHOENIX AZ 852

19 AUG 2013 PM 1 L



BUREAU OF LAND MANAGEMENT
 ARIZONA STATE OFFICE
 ONE N. CENTRAL AVE. SUITE 900
 PHOENIX AZ. 85004-4427

RECEIVED OFFICE
 BLM AZ STATE OFFICE
 2013 AUG 20 P 3 04
 PHOENIX, ARIZONA

85004442700



© USPS 2012

THIS ENVELOPE IS RECYCLABLE AND MADE WITH 30% POST CONSUMER CONTENT

SUSTAINABLE FORESTRY INITIATIVE
 Certified Fiber Sourcing
 www.sfpgram.org



United States Department of the Interior
Bureau of Land Management
 LANDS/RECREATION & PLANNING
 ONE N CENTRAL AVE
 PHOENIX, AZ 85004 -2203
 Phone: 602-417-9200

Receipt

No: 2860611

Transaction #: 2946470	
Date of Transaction: 08/21/2013	
CUSTOMER:	
DAVID IOLI PO BOX 215 BOWIE, AZ 85605-0215 US	

LINE #	QTY	DESCRIPTION	REMARKS	UNIT PRICE	TOTAL
1	1.00	LOCATABLE MINERALS / MINING CLAIMS-NOT NEW-UNADJUD, ONE AUTH NO. ONLY / MINING CLAIM MONEY RECEIVED CASES: AMC422564/\$15.00	MAINT FEE WAIVER (1) 2014 / NOI (1) 2013 / POL (1) 2013	- n/a -	15.00
TOTAL:					\$15.00

PAYMENT INFORMATION					
1	AMOUNT:	15.00	POSTMARKED:	08/19/2013	
	TYPE:	CHECK	RECEIVED:	08/20/2013	
	CHECK NO:	21362601666			
	NAME:	IOLI, DAVID PO BOX 215 BOWIE AZ 85605-0215 US			

REMARKS

This receipt was generated by the automated BLM Collections and Billing System and is a paper representation of a portion of the official electronic record contained therein.

*\$5 overpayment - Refund \$5
 Refund 9/16/2013
 (TS)*

Authorized Date09/16/2013

Instructions to Accounts AZ BLM REFUND \$10 TO DAVID IOLI, OVERPAYMENT TO
AMC422564, RECEIPT #2860611, TS @ 602-417-9344

Login ID203

Entry Date09/16/2013

Total Amount\$5.00

NOTICE!!

These documents have been scanned!

Do not place un-scanned documents beneath this notice!

Do not remove this notice from this file!

GPO Jacket No. 560-102
Print Order 61540
Rise Business Services, LLC
Job=AZ15 5/13/2019



Box Number= AZ15041



Claim Begin-End: AMC422564-AMC422564

6 Location Notices-Amendments and Supporting Documents



AZ15041-27

AMC421078-AMC422564

Mining Claim Status Report

DATA ENTERED APR 04 2013 pb

MTP Checked by APR 04 2013 pb
GEO Checked by APR 04 2013 pb

LEAD SERIAL NUMBER AMC 422564 thru AMC _____

OF CLAIMS & TYPE

1 LODE
_____ PLACER
_____ ASSOCIATION PLACER
_____ MILL SITE
_____ TUNNEL SITE

CHARGES

Location Fee @ \$34 = \$ 34.
Processing Fee @ \$15 = \$ 15.
Maintenance Fee @ \$140 = \$ 140.
Overage (+) \$ _____
Shortage (-) \$ _____
Other Fees \$ _____
TOTAL \$ 189.00

TOTAL CLAIM ACREAGE? _____

OF LOCATORS? _____

DOCUMENTS RECEIVED VIA -

Over-the-Counter [] Mail []

TIMELY FILED?

Yes [] No []

LEGAL DESCRIPTION - T 15S R 28E SEC 10
T _____ R _____ SEC _____
T _____ R _____ SEC _____
T _____ R _____ SEC _____

BLM [] FOREST SERVICE [] _____ SUBJ TO PL 359: Yes [] No []

WILDERNESS AREA: No [] Yes [] _____

SPLIT ESTATE - N/A [] SX [] PX [] SRHA [] OTHER [] _____

Proper Notice Filed if Located on SHRA Lands? N/A [] Yes [] No []

RECONVEYED MINERALS ON BLM LANDS REQUIRE OPENING ORDERS FROM 1944 TO 1993 -

Open to Entry on: _____ N/A []

COMMENTS/STATUS - VOID [] PARTIALLY VOID [] PVT MINERALS [] WITHDRAWN LANDS []

OTHER [] _____

Claimant acknowledges that portions of the following claims(s) site(s) may be void or voidable.

Printed Name of Claimant _____ Signature of Claimant _____

***** FINAL ADJUDICATION *****

DATE 6/24/13 INITIALS RE

AMC 422564

LOCATION NOTICE FOR LODE MINING CLAIM

NOTICE IS HEREBY GIVEN that the Puerto del
Dado lode mining claim has been located
by David Joli whose current mailing
address is PO Box 215 Bowie
ARIZONA 85605

BLM Date Stamp	RECEIVED PHOENIX, ARIZONA 2013 MAR 25 P 3:04
----------------------	----------------------------------------------------

The general course of this claim is Northeast to South West and it is situated in Cochise
County, Arizona. This claim is 1500 feet in length and 600 feet in width. This claim runs
from the location monument on which this location notice is posted approximately 1400 feet in a
South direction to the South end line and 100 feet in a Northerly direction to the
North end line. This claim is marked by six monuments, one at each corner and one at the center of each
end line of the claim.

The location monument on which this notice is posted is situated within Section 10, Township 15S,
Range 28 E, Gila Salt River Base and Meridian, Arizona and this claim encompasses portions
of the following quarter section (s), section (s), Township (s) and Range (s) Sec. 10 Township
15 S. Range 28 EAST in the SE 1/4 Sec of 10
Gila Salt River Base and Meridian, Arizona.

The locality of this claim with reference to some natural object or permanent monument and additional information
(if any) concerning its locality are as follows: APPROXIMATELY 125 FEET
Southeast of Quillan Well

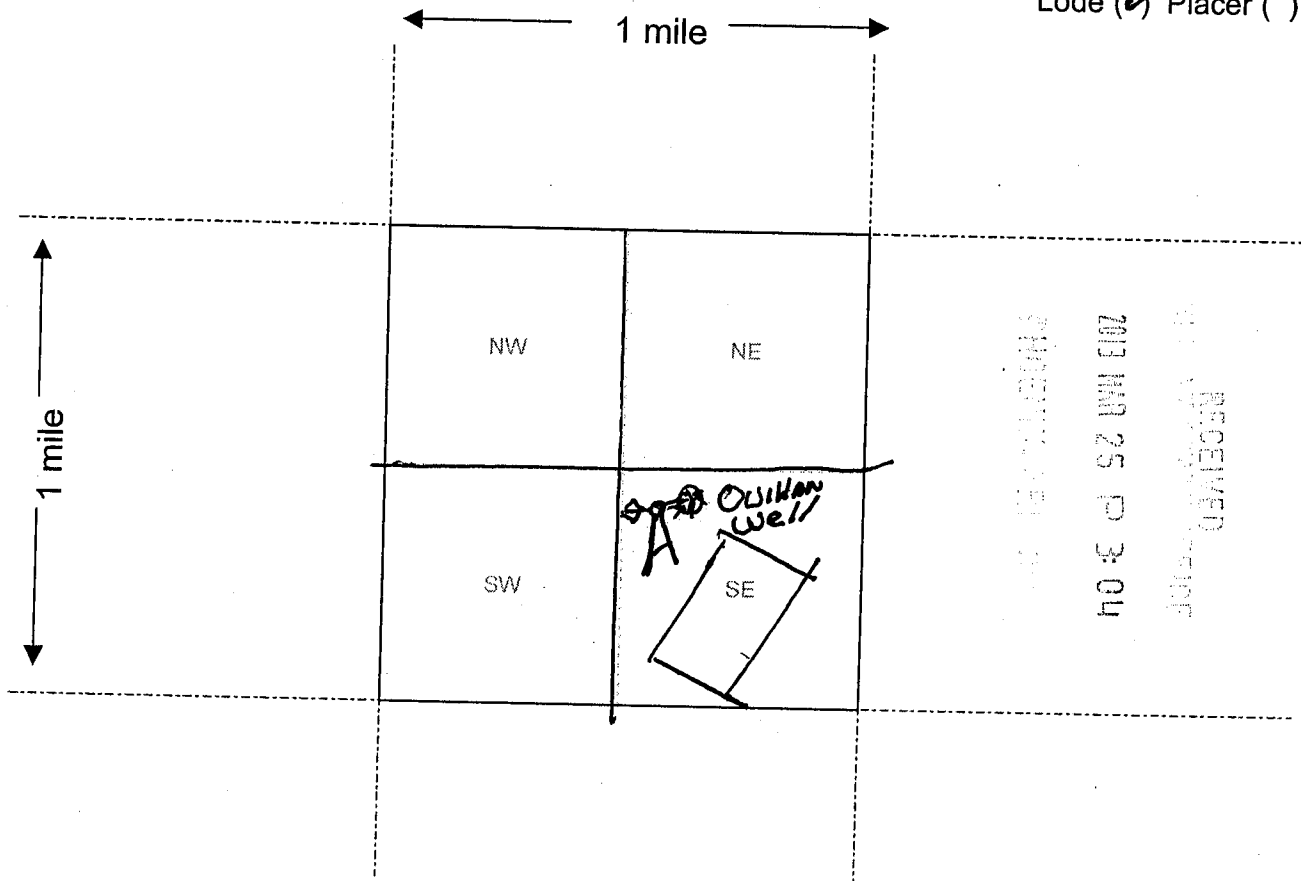
DATED AND POSTED on the ground this 18 day of MARCH, 2013
LOCATOR (s) David Joli 2013

Form MCF100
Revised July 2005

ANCI1225614

MINING CLAIM MAP

Lode (✓) Placer ()



RECEIVED
 2013 MAR 25 P 3:04
 ARIZONA DEPARTMENT OF MINES & MINERAL RESOURCES

ANCH: 22564

Scale : 1" = 2000 feet



1. The above map depicts the Puerto del Dado mining claim, which is located in Section (s) 10, Township 15 S., Range 28 East, Gila and Salt River Base and Meridian, Cochise County, Arizona.
2. The type of corner and location monuments used are as follows: Stone + 2x2's of Lumber
3. The bearings and distances in degrees and feet between claim corners are as depicted on the map.

Form MCF100a
 Revised July 2005

RUN TIME: 06:37 AM

Adm State: AZ

UNITED STATES DEPARTMENT OF INTERIOR
BUREAU OF LAND MANAGEMENT
GEOGRAPHIC REPORT WITH LAND
Sorted by Meridian Township Range

RUN DATE: 04/04/2013
Page 1 of 1

Serial Number: AZA 032832

Total Case Acres: 0.008

<u>Casetype</u>	<u>Case Disp</u>				<u>Sect</u>	<u>Sur Typ</u>	<u>Sur Num</u>	<u>Suff</u>	<u>Subdivision</u>	<u>Act Pend</u>
286001	AUTHORIZED	14	0150S	0280E	010	ALIQ			SESE;	Y

Serial Number: AZA 034761

Total Case Acres: 1.000

<u>Casetype</u>	<u>Case Disp</u>				<u>Sect</u>	<u>Sur Typ</u>	<u>Sur Num</u>	<u>Suff</u>	<u>Subdivision</u>	<u>Act Pend</u>
371511	PENDING	14	0150S	0280E	010	ALIQ			NE;	

Serial Number: AZAR 0035307

Total Case Acres: 590.000

<u>Casetype</u>	<u>Case Disp</u>				<u>Sect</u>	<u>Sur Typ</u>	<u>Sur Num</u>	<u>Suff</u>	<u>Subdivision</u>	<u>Act Pend</u>
231170	AUTHORIZED	14	0150S	0280E	010	MNR			S2N2NE;	

Input Parameters for Geographic Report with Land

System Id = CR

Admin State = AZ

Geo State = AZ

Casetype Begins With

Case Disp Txt = AUTHORIZED, CANCELLED, EXPIRED, PENDING, REJECTED, RELINQUISHED, WITHDRAWN

Mer Twp Rng =

Section =

Mtrs = 14 0150S 0280E 010, 14 0150S 0280E 999

Commodity =

Commodity Txt =

Pending Org =

Pend Org Decode =

Total Rows Returned: 2

